



**Active Transportation Committee Meeting Agenda
Wednesday, June 1st, 9:30 AM to 10:45 AM**

<https://meet.goto.com/676154333>

You can also dial in using your phone:

United States: [+1 \(646\) 749-3122](tel:+16467493122)

Access Code: 676-154-333

Meeting Agenda

1. Welcome	09:30 AM	
2. March 2, 2022 Meeting Summary	09:33 AM	Pages 2-3
3. Presentations		
A. Existing and Future Bikeways Ashley Bryers, WAMPO	09:35 AM	Pages 4-7
B. City of Garden Plain Bike/Ped Plan Kimberley McCormick, City Clerk	09:45 AM	
C. City of Wichita Bike Plan Tia Raamot, Wichita Transportation Planner	10:00 AM	
D. City of Wichita Bike/Ped Progress James Wagner, Wichita Engineer	10:15 AM	
4. Open Discussion	10:30 AM	
5. Adjournment	10:45 AM	

Next Meeting: Wednesday, September 7, 2022 9:30 AM to 10:45 AM



Meeting Summary
 Active Transportation Committee Meeting Summary
 Wednesday, March 2nd, 2022 @9:30 AM
 Online Meeting via GoToMeeting

Meeting Duration: 57 minutes

Members in Attendance:

Fabian Armendariz	Mary Hunt	Rick Sroufe
Mike Armour	Alan Kailer	Jonathan Tardiff
Mark Borst	Jenny Kramer	James Wagner
Jane Bryrnes	Ronald Nuessen	Jessica Warren
Jolene Graham	Lynn Packer	Kristi Wilson
John Hezlep	Nina Rasmussen	

WAMPO Staff:

Ashley Bryers	Nicholas Flanders	Chad Parasa
---------------	-------------------	-------------

Other Attendees:

Danielle Young, City of Cheney	Richard LaMunyon, City of Maize
--------------------------------	---------------------------------

1. The meeting started at 9:30 AM.

2. Data Review

A. Pedestrian and Bicycle Master Plan (City of Maize)

Jolene Graham, Deputy City Administrator, presented Maize’s Pedestrian and Bicycle Plan ([City of Maize in Motion](#)). This plan was a result of the 2017 Planning Walkable Places grant, which used unobligated WAMPO funding. They focused in creating a planning study with high level of community input, which led them to identify priorities in their communities like safe routes to parks and schools, off street or buffered on street bike lanes and identify missing links within communities. Richard LaMunyon, City Administrator, invited communities to collaborate and work together in the development of these plans.

B. Existing and Future Trails in the WAMPO Region

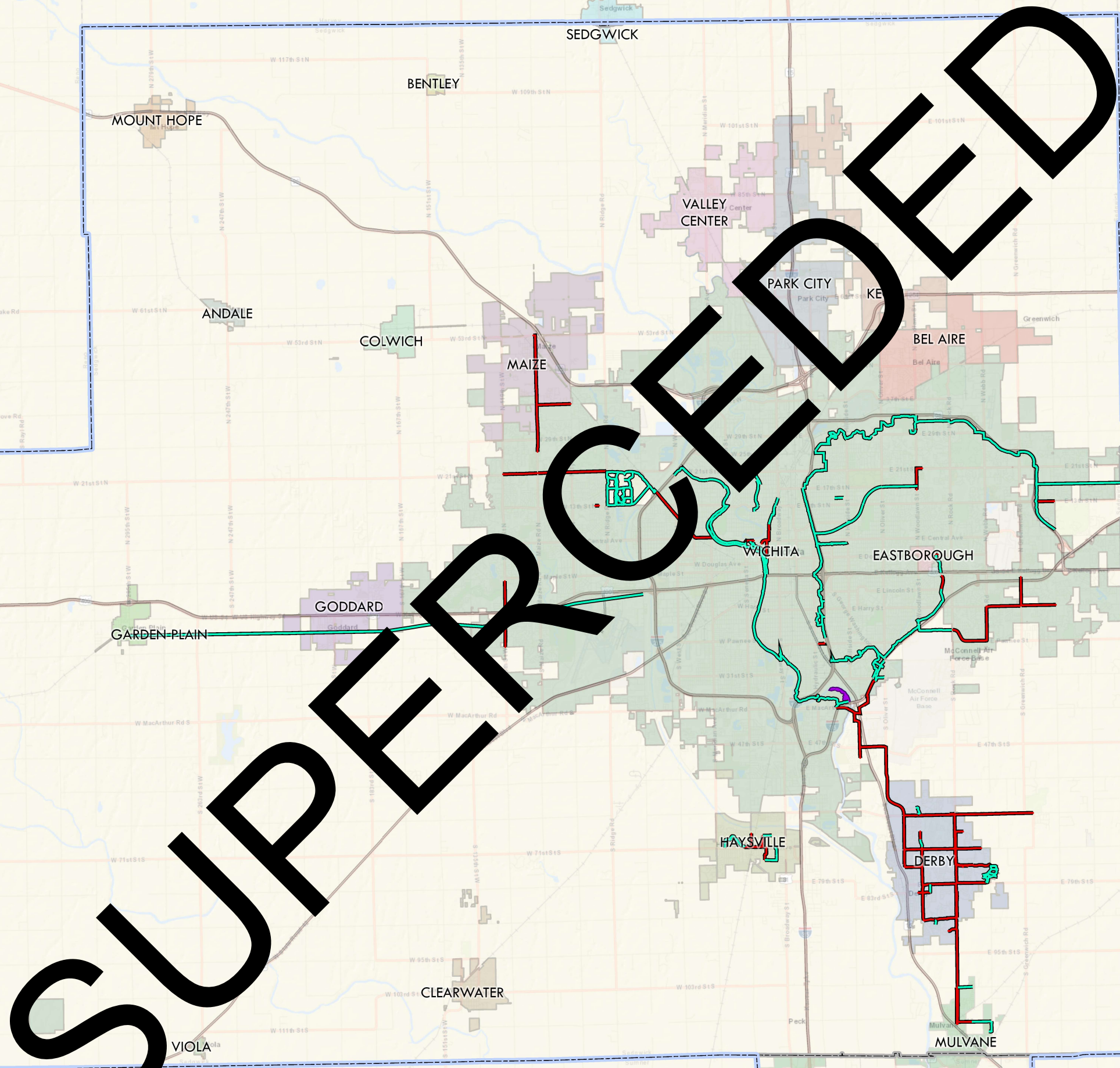
Chad Parasa, WAMPO Director, initiated a conversation about existing trails (attached) and possible gaps within the trail system. Mr. Parasa opened up the conversation about existing trail systems both off-the road and on-the-road bikeways. WAMPO Staff will continue to collaborate with jurisdictions to develop a regional map of bikeways.

3. Open Discussion

4. Meeting adjourned at 10:27 AM.

Next Meeting will be held on Wednesday, June 1, 2022 at 9:30 AM.

Existing Trails in WAMPO Region

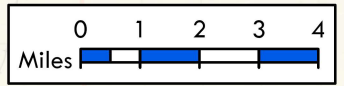


SUPERSEDED

Path Type

- Shared Use Path
- Sidepath
- Mountain Bicycle

The information shown on this map was derived from various sources made available to us, which we believe to be reliable. Produced by WAMPO



City of Wichita, Sedgwick County, Esri, HERE, Garmin, NGA, USGS, NPS

Date Printed: 2/24/2022



Agenda Item 3A: Update Existing and Future Bikeways

Ashley Bryers, Transportation Planning Manager

Background:

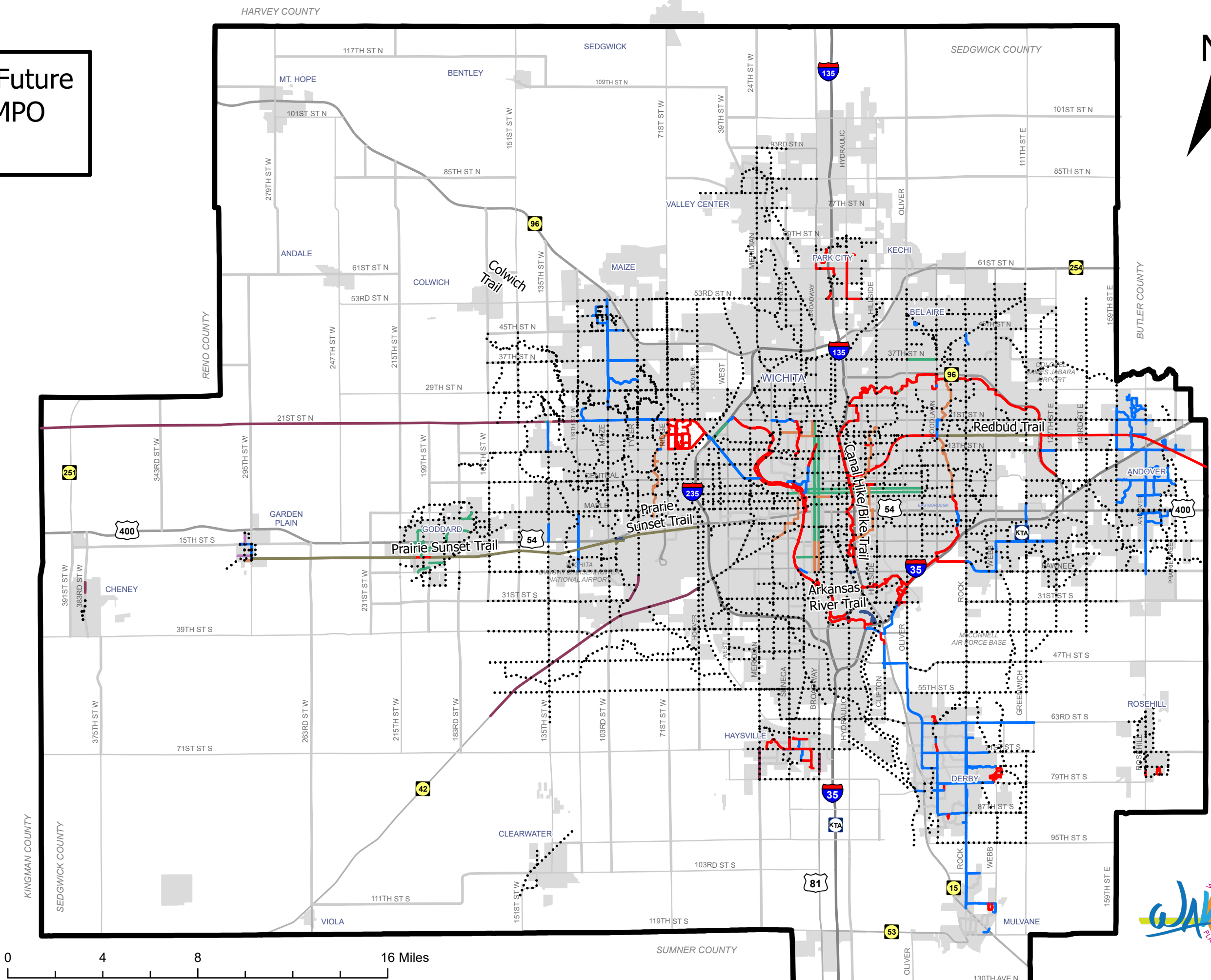
Routes for the 2022 bikeways map were collected from plans published by various communities within the WAMPO region. WAMPO staff imported these plans into a combined map, then cleaned and edited the map to ensure it is accurate and up to date.

An interactive online map of bicycle facilities in the WAMPO region may be found at <https://wampo.maps.arcgis.com/apps/instant/interactivelegend/index.html?appid=f1c76a139b8e4d868ede97d1e3290203>.

Attachments:

- **2022 Existing and Future Bikeways in WAMPO Region**

2022 Existing and Future Bikeways in WAMPO Region

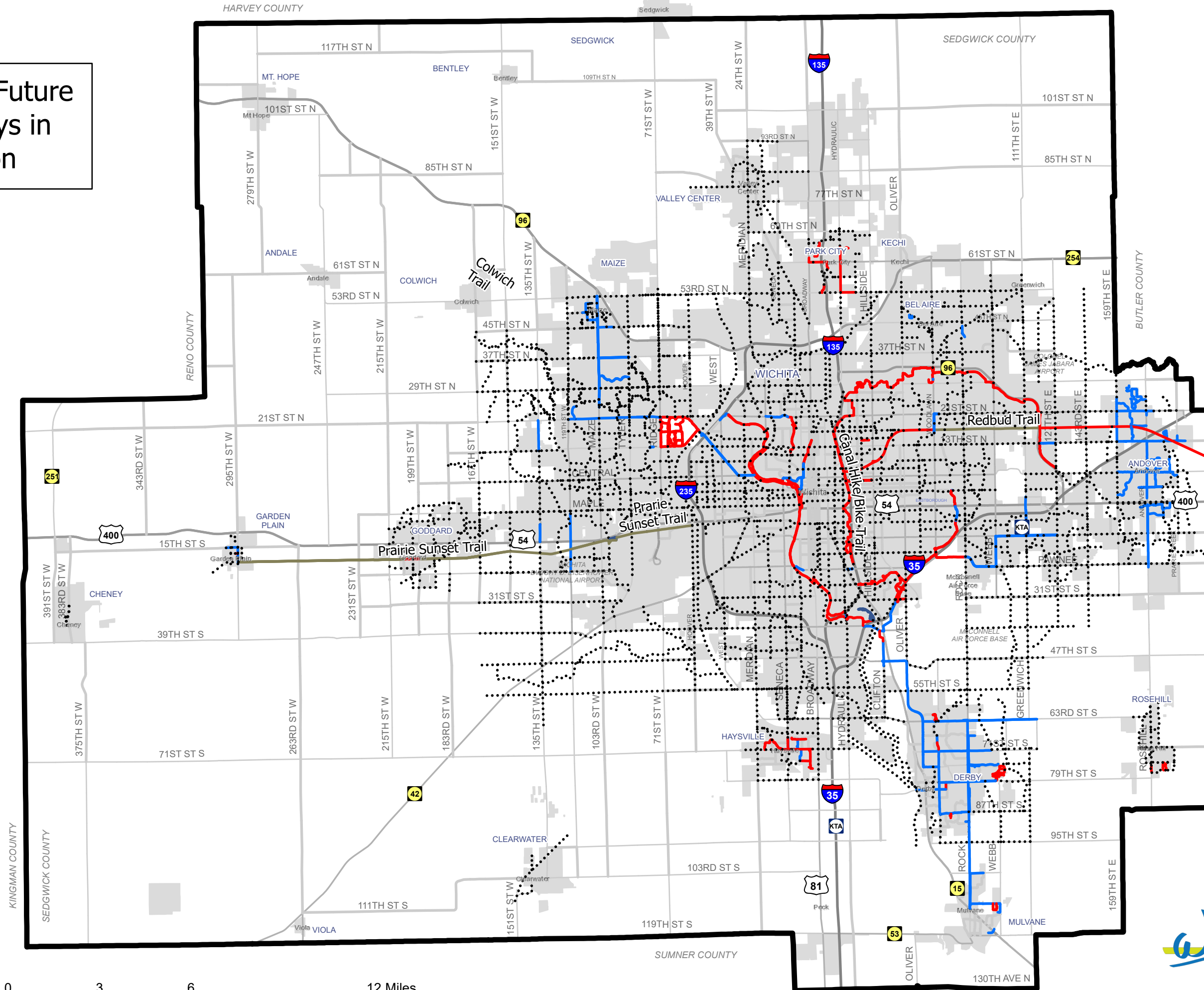


- Shared Use Path
- Sidepath
- Bicycle Lane
- Marked/Signed Shared Lane
- Bicycle Boulevard
- Paved Shoulder
- Unpaved Trail
- Mountain Bicycle
- Planned Future

Source: Various bike/ped maps from the WAMPO region.
 Produced by: WAMPO
 Date Exported: 5/25/2022 11:22 AM
 Folder: T:\WAMPO GIS\Bike Ped\2022_Bike-Ped Trails\MapDocs\
 The information shown on this map is compiled from sources made available to us, which we believe to be reliable.



2022 Current and Future Off-Road Bikeways in WAMPO Region

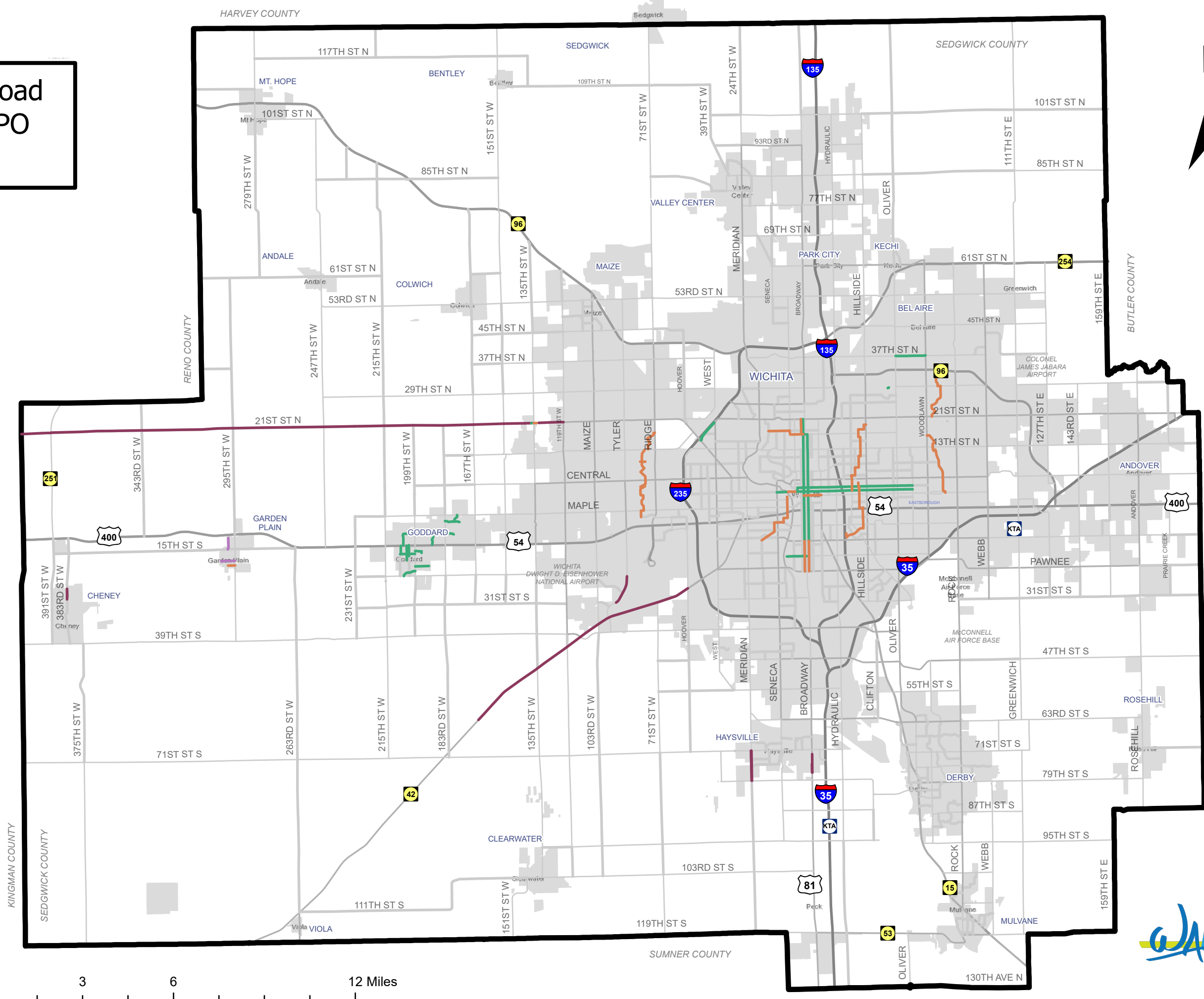


- Shared Use Path
- Sidepath
- Unpaved Trail
- Mountain Bicycle
- Not Built, Future

Source: Various bike/ped maps from the WAMPO region
 Produced by: WAMPO
 Date Exported: 5/25/2022
 Folder: T:\WAMPO GIS\Bike Ped\2022_Bike-Ped Trails\MapDocs\
 The information shown on this map is compiled from sources made available to us, which we believe to be reliable.



2022 Current On-Road Bikeways in WAMPO Region



- Bicycle Lane
- Marked/Signed Shared Lane
- Bicycle Boulevard
- Paved Shoulder

Source: Various bike/ped maps from the WAMPO region
 Produced by: WAMPO
 Date Exported: 5/25/2022
 Folder: T:\WAMPO GIS\Bike Ped\2022_Bike-Ped Trails\MapDocs\
 The information shown on this map is compiled from sources made available to us, which we believe to be reliable.

